



Bold Ventures Inc. (TSX.V: BOL) is an experienced and successful group of explorers with a proven track record of discovery!

MANAGEMENT ROAD RECORD OF DISCOVERY – HIGHLIGHTS INCLUDE:

River Gold Mine ~ Wawa area, Ontario: 1 million plus ounces of ongoing gold production

Windfall Lake Gold Deposit ~ (100% owned by Osisko Mining Inc.) Urban Twp. Quebec: NI 43-101 Resource dated November 2014 - 748,000 ounces gold indicated and 860,000 ounces gold in the inferred category. 800,000 m drill program ongoing

Ring of Fire ~ James Bay Lowlands, Ontario: Eagles Nest Nickel, Copper, PGE massive sulphide deposit; Blackbird Chromite Deposits; Eagle 2 and AT-12 massive sulphide deposits; Thunderbird Vanadium and Iron occurrence



WILCORP GOLD PROJECT [1] AU

- Easy access via road
- 14 km east of Atikokan Ontario
- Surface grab samples ranging from < 5 ppb Au (parts per billion gold) up to 14,403 ppb Au (14.4 grams per ton Au)
- 14 IP anomalies - 7 high priority IP anomalies – Drill ready

LAC GRASSET PROJECT, QUEBEC [2] CU, ZN, AU, PGEs

- Road Access – 40 km northwest of Matagami, Quebec
- 50 claims comprising 2,777 hectares or 6,862 acres
- Grasset Deformation Zone – extension of Detour Gold Trend
- Numerous discoveries by Balmoral along trend to west
- Three discrete VTEM anomalies proximal to two ultra mafic sills
- IP survey and drilling recommended

TRAXXIN EXTENSION GOLD PROJECT [3] AU

- 50/50 Joint Venture with Lac des Mille Lacs First Nation
- Road access - 130 km west of Thunder Bay, Ontario
- Little or no historical work is on record
- Possible extension of the Traxxin gold discovery
- Traxxin gold discovery hosts numerous gold intersections in drilling performed by Benton Resources

STOVER GOLD PROJECT [4] AU

- Staked by award winning prospector and seasoned geologists
- 28 claims, 435 cell/boundary claims - road accessible, 85 km northeast of Wawa, Ontario
- Under-explored eastern extension of “Wawa Gold Corridor”
- 19.9 gpt Au (grams per ton gold) over 1.8m (surface trench)
- 1.3 gpt Au over 29 m and 1.5 gpt Au over 12 m (surface trench)



RING OF FIRE-KOPER LAKE PROJECT [5] NI, CU, PGEs, AU, AG AND CHROMITE

- Located within 200 m of the Eagles Nest Ni-Cu massive sulphide deposit and the Black Bird Chromite resources which are in feasibility and permitting stage
- Bold has earned a 10% carried interest in the Black Horse NI 43-101 Inferred Chromite Resource of 85.9 million tonnes Cr₂O₃ at 34.5%
- Bold has earned a 40% working interest in all metals other than chromite
- Bold has the opportunity to earn up to 20% carried interest in the Black Horse Chromite resource and 80% working interest in all other metals by fulfilling option terms with Fancamp Exploration Ltd.

J&B LITHIUM PROJECT [6] LI

- Easy road access – 145 km northeast of Thunder Bay, Ontario
- 2 claim groups comprising 10 claims – 126 units – 2016 hectares
- Under-explored part of the Georgia Lake Pegmatite field
- Exploring the western extension of the Foster Occurrence, a Li bearing pegmatite dike up to 10 metres wide
- The J&B property is located 7 km southeast of the Rock Tech Lithium Inc. property that has a NI 43-101 Indicated Resource of 3.19 million tonnes of 1.1 % Li₂O.

The technical information found in this fact sheet has been reviewed and approved by the following Qualified Persons (QPs) for the purposes of NI 43-101: Bruce W Mackie, MSc., P. Geo. for the Wilcorp Project. Dr. James Mungall, P. Geo. for the Ring of Fire-Koper Lake Project. Gerry D White, P. Geo. for the J&B Lithium, Stover Gold and Traxxin Extension Gold Projects. Tracy Armstrong, P. Geo. for the Lac Grasset Project.






SOCIAL LICENCE IS AN IMPERATIVE ACHIEVEMENT IN THE 21ST CENTURY

Bold management has a proven record of positive engagement with local people.








Our company has entered into several Exploration Agreements with First Nations.

Bold has a Strategic Alliance with Lac des Mille Lacs First Nation to identify resource-based opportunities in base and precious metals and industrial materials.





MANAGEMENT

-  Richard Nemis (1938-2019)
Chairman of the Board
-  David Graham
President and CEO
-  Rodger Roden
Chief Financial Officer
-  William Johnstone
Secretary and Legal Counsel

BOARD OF DIRECTORS

-  Richard Nemis (1938-2019)
*Award winning promoter of
"Ring of Fire" fame*
-  David Graham
-  William Johnstone
-  Ian Brodie-Brown
-  Jim Glover
-  Gary Zak
-  Steve Brunelle

ADVISORY BOARD

-  Scott Hogg
-  Bruce Mackie
-  James Mungall
-  Mackenzie Watson
*Inductee to Canadian Mining
Hall of Fame*

CONTACT INFORMATION

Head Office

Bold Ventures Inc.
22 Adelaide Street West
Suite 3600
Toronto, Ontario
Canada M5H 4E3

Phone: (416) 864-1456
Fax: (416) 865-6636
info@boldventuresinc.com



Diamond Drill Setup

KEEP IN TOUCH

Bold press release notifications or sign up to our email list.

Facebook:

www.facebook.com/boldventuresinc/

Twitter:

www.twitter.com/boldventures1

Email List:

www.boldventuresinc.com/contact/



Geotech Ltd. VTEM Airborne Survey Array

SHARE INFORMATION AS OF NOVEMBER 1, 2018

TSX Symbol: BOL.V
On the TSX Venture Exchange

Recent share price: \$0.04
52 week range: \$0.045 - \$0.015

Issued and Outstanding shares:
123,400,246



Winter Camp James Bay Lowlands

Bold Ventures Inc. is a Canadian Junior Resource Company whose management team has a history of success.

www.boldventuresinc.com

We are poised for discovery.

TSX symbol: BOL.V